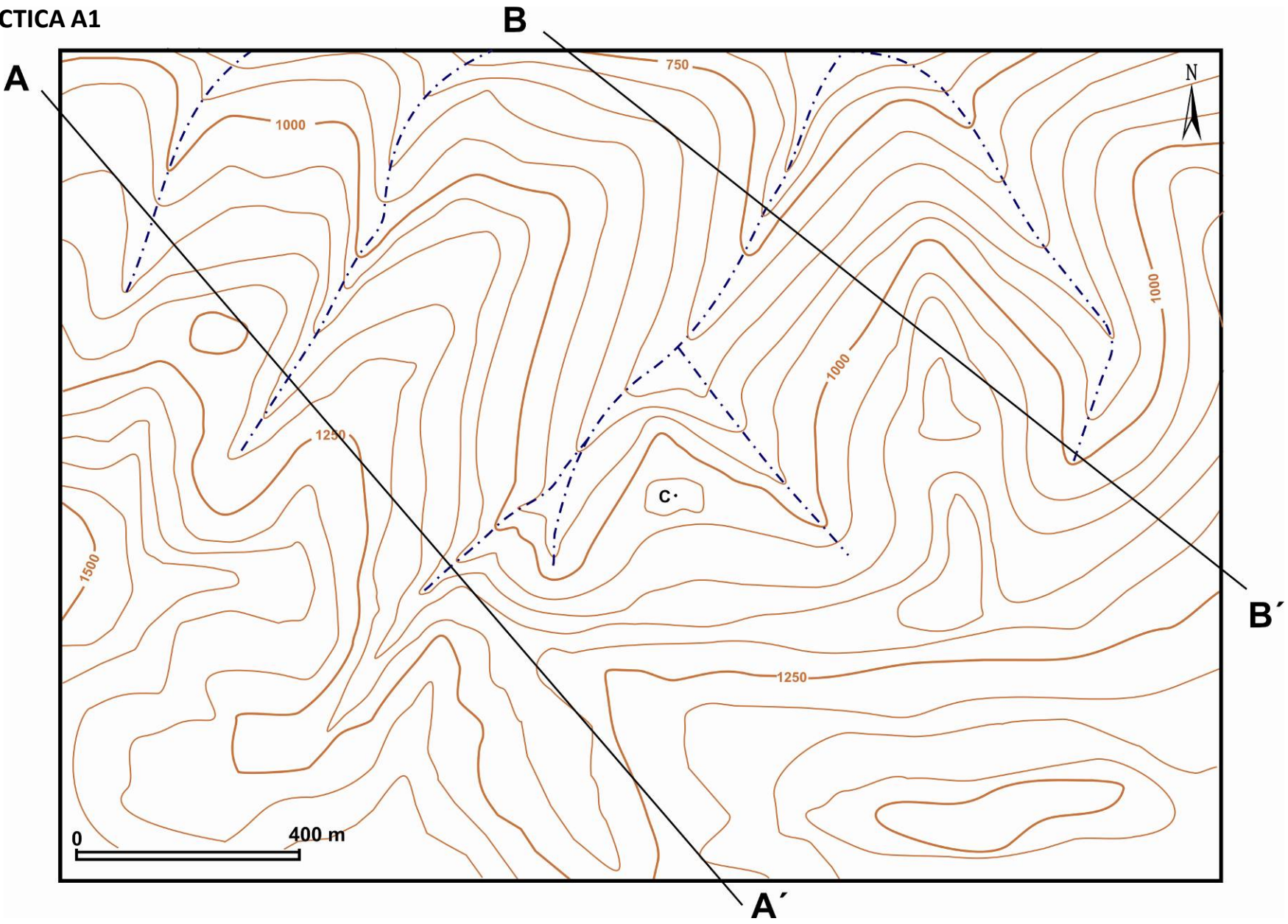


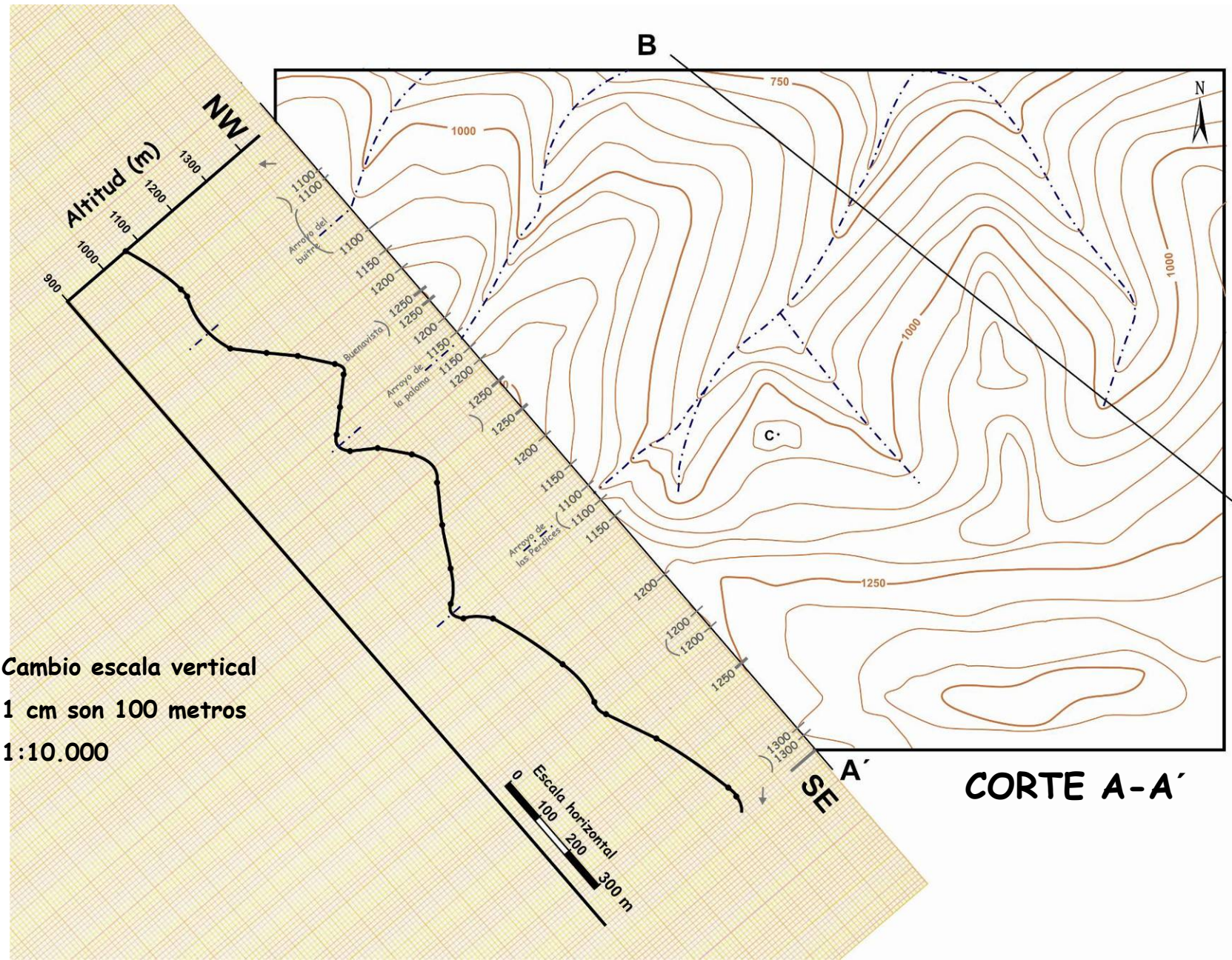


# PRÁCTICA A1





# PRÁCTICA A1



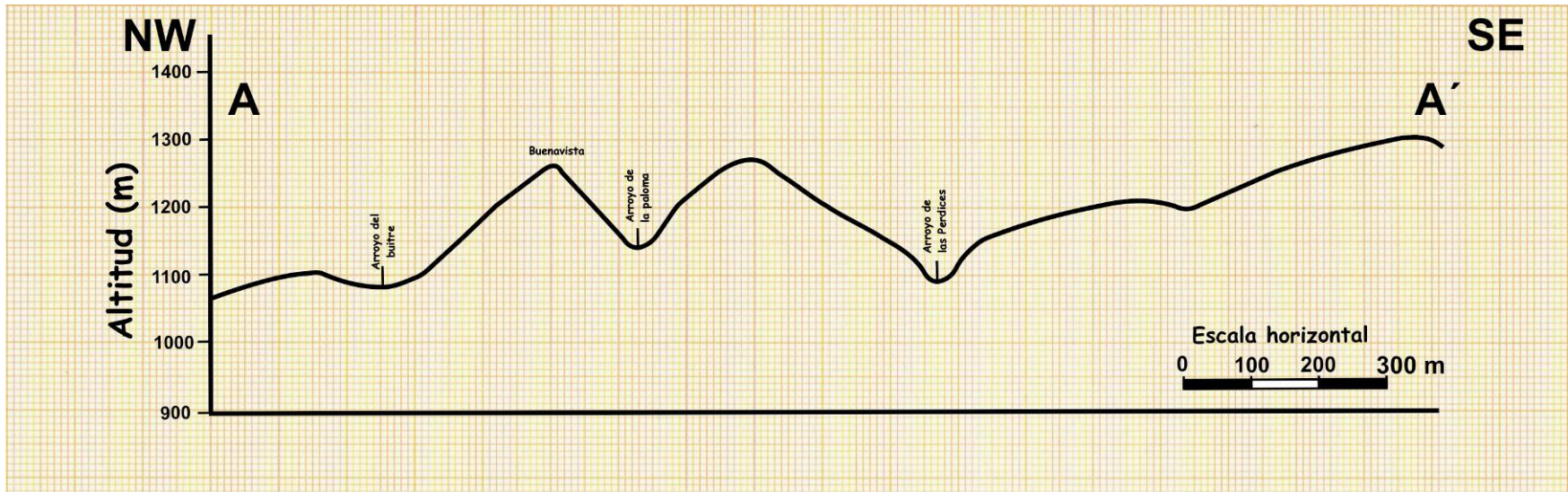
**Cambio escala vertical**  
**1 cm son 100 metros**  
**1:10.000**

**Escala horizontal**  
 0 100 200 300 m

**CORTE A-A'**



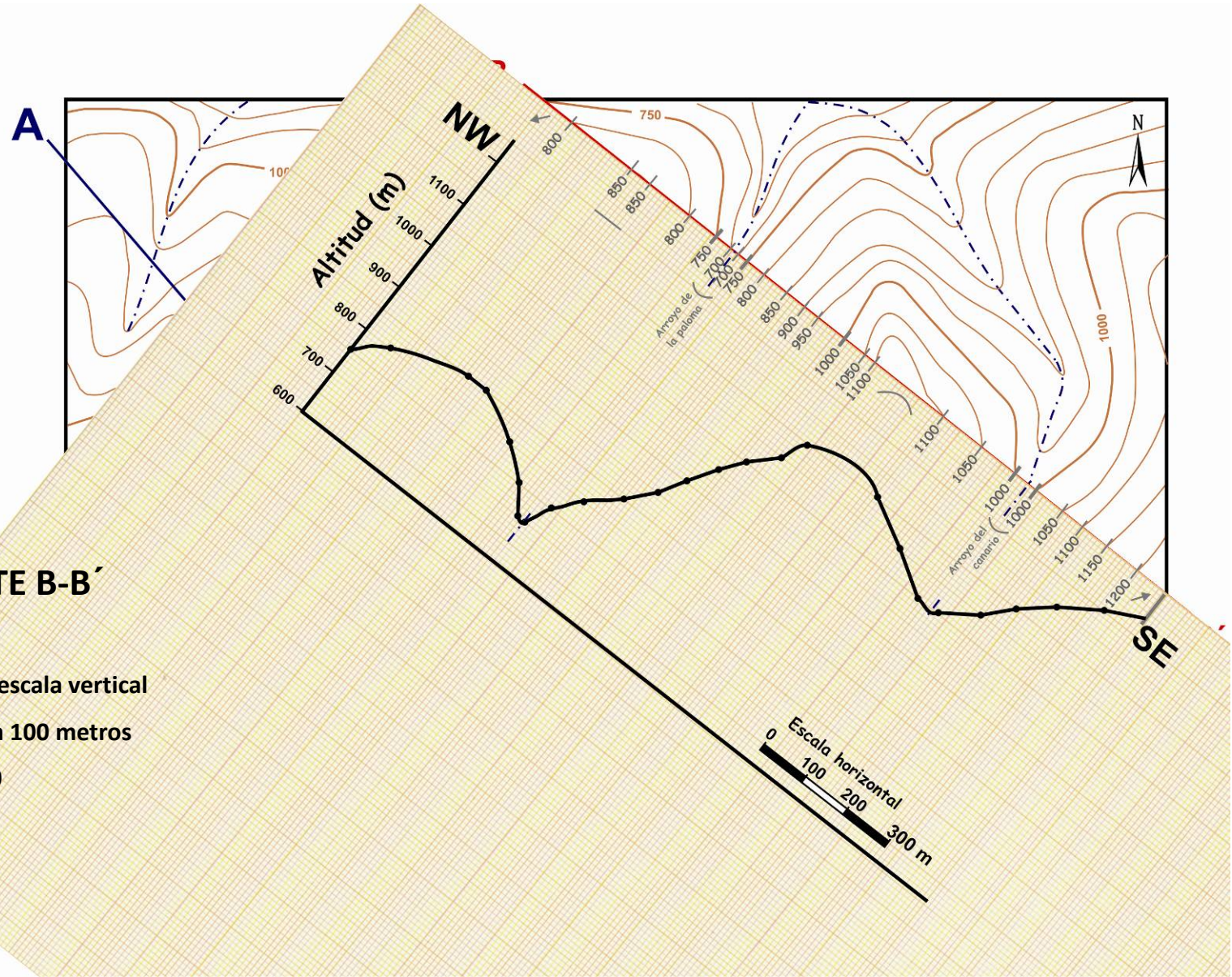
# PRÁCTICA A1



CORTE TOPOGRÁFICO A-A'

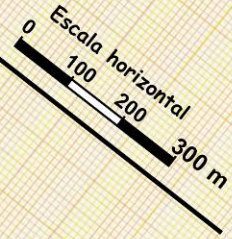


# PRÁCTICA A1



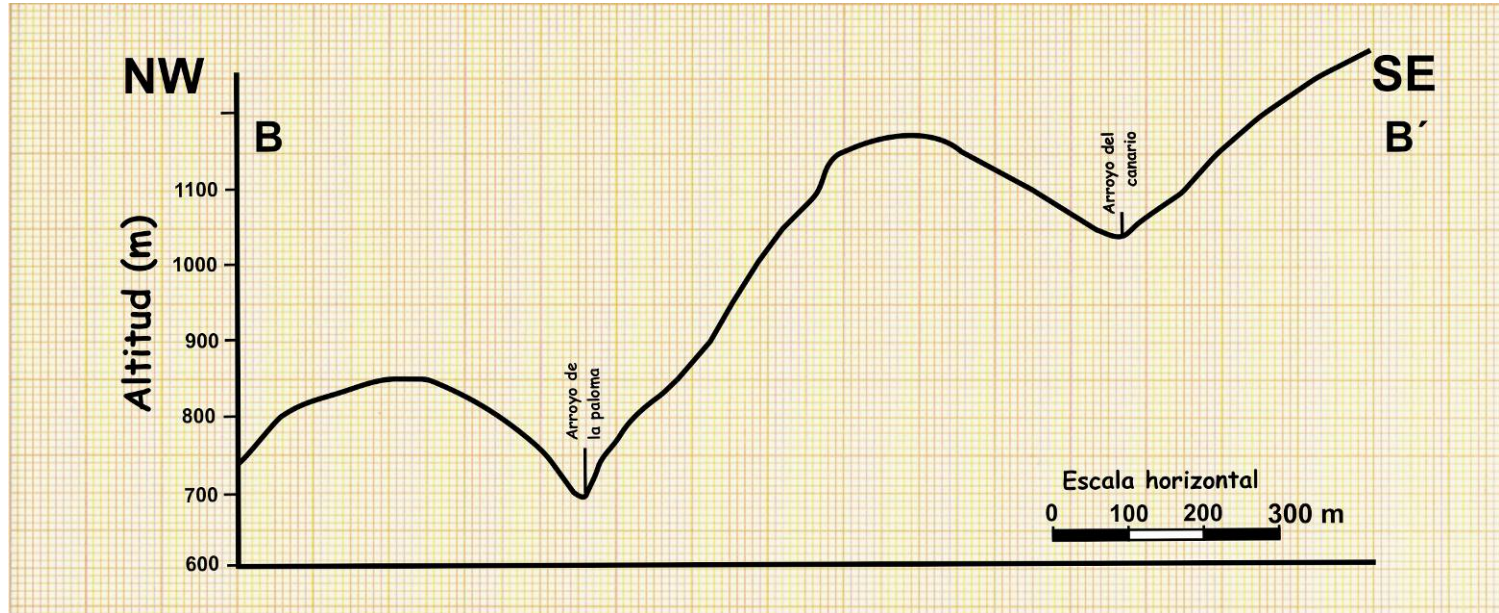
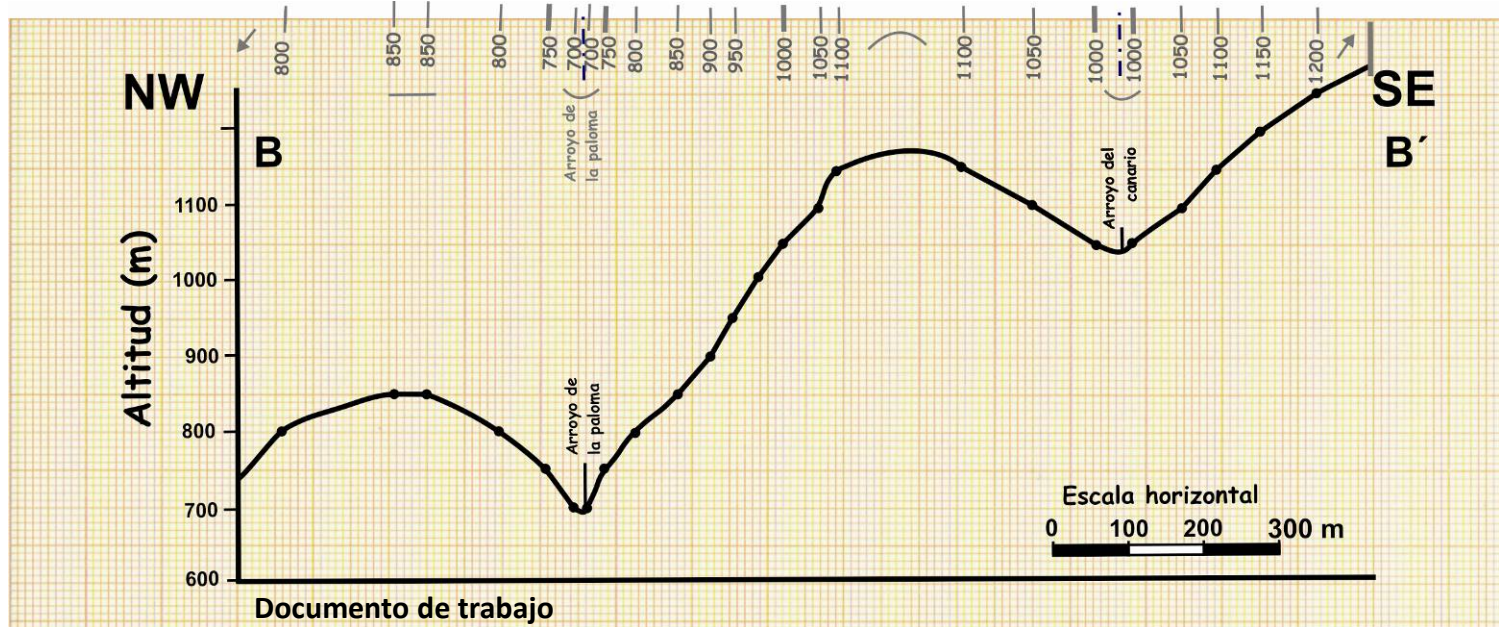
## CORTE B-B'

Cambio escala vertical  
 1 cm son 100 metros  
 1:10.000



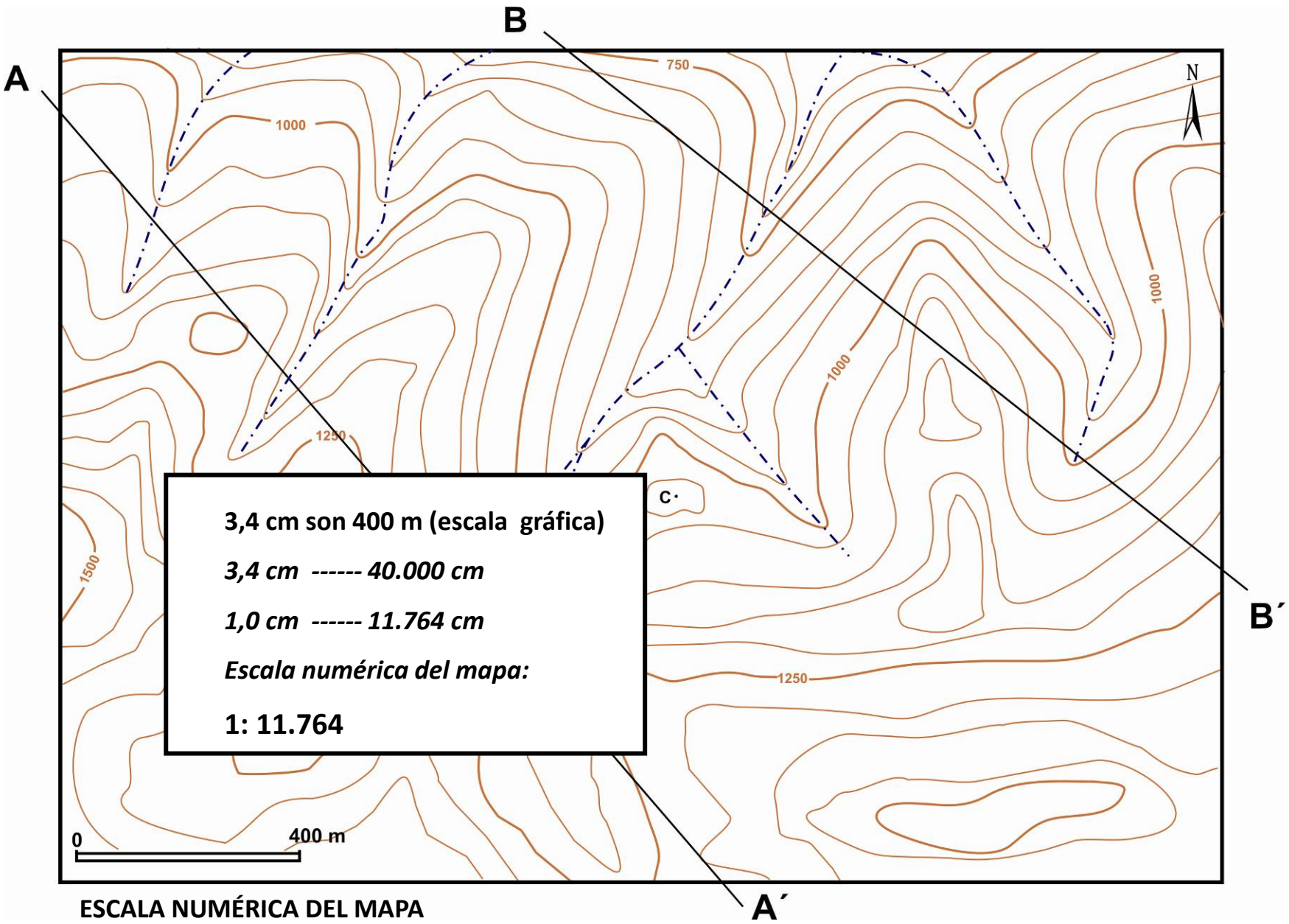


# PRÁCTICA A1





# PRÁCTICA A1

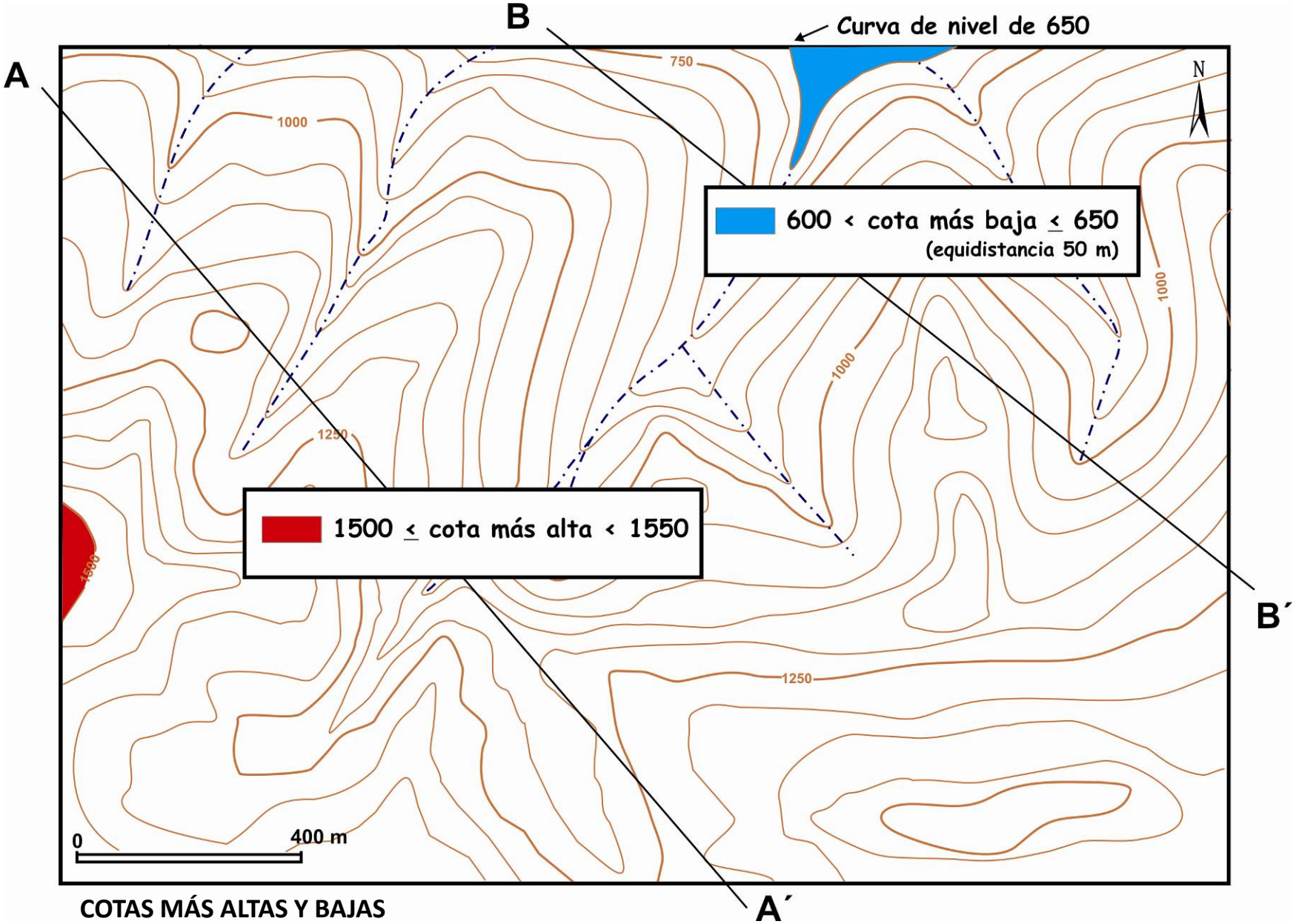


**3,4 cm son 400 m (escala gráfica)**  
**3,4 cm ----- 40.000 cm**  
**1,0 cm ----- 11.764 cm**  
**Escala numérica del mapa:**  
**1: 11.764**

**ESCALA NUMÉRICA DEL MAPA**

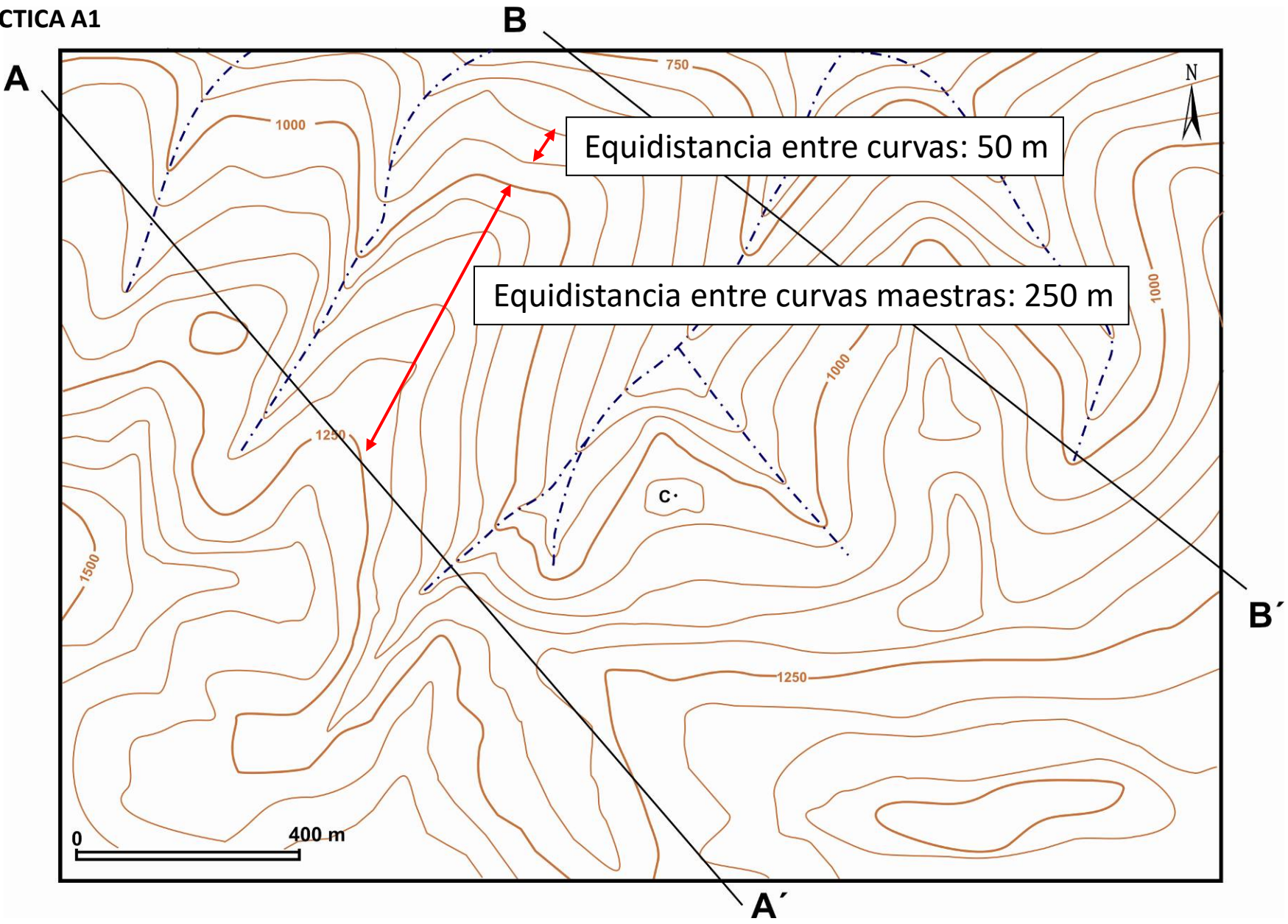


# PRÁCTICA A1





# PRÁCTICA A1



Equidistancia